

25X1

SECRET

Approved For Release 2003/06/24 : CIA-RDP02T06408R000200010021-5

MCP



MISSION COVERAGE PLOTS

MISSION BX685I

16 FEBRUARY 1968

Declass Review by NIMA/DOD

NPIC/R-5011/68
MARCH 1968

GROUP 1 EXCLUDED FROM
AUTOMATIC DOWNGRADING
AND DECLASSIFICATION

Approved For Release 2003/06/24 : CIA-RDP02T06408R000200010021-5

SECRET

25X1

Approved For Release 2003/06/24 : CIA-RDP02T06408R000200010021-5

WARNING

This document contains information affecting the national defense of the United States, within the meaning of Title 18, sections 793 and 794, of the U.S. Code, as amended. Its transmission or revelation of its contents to or receipt by an unauthorized person is prohibited by law.

Approved For Release 2003/06/24 : CIA-RDP02T06408R000200010021-5

RECORD COPY	COPY NO.	PUB. DATE	LOCATION	MASTER	DATE RECEIVED	LOCATION
DISPOSITION DATE(S)				STOCK LEVEL	MINIMUM 1	MAXIMUM 10
CUT TO COPIES	DATE	CUT TO COPIES	DATE	COPIES DESTROYED		
CUT TO COPIES	DATE	CUT TO COPIES	DATE			
CUT TO COPIES	DATE	MASTER	DATE			

DATE			RECEIVED OR ISSUED	NUMBER OF COPIES			DATE			RECEIVED OR ISSUED	NUMBER OF COPIES		
MO.	DAY	YR.		REC'D	ISS'D	BAL	MO.	DAY	YR.		REC'D	ISS'D	BAL
4	16	68	Dist. Unit	50		50							
6	3	68	NPIC		1	49							
1	26	71	INVENTORY			10							
1	9	74	Rest # 10 copies		10	0							

TITLE: NPIC/R-5011/68 March 1968 SEC. CLASS. S/ LOCATION 502335 X25X1

SECRET

Approved For Release 2003/06/24 : CIA-RDP02T06408R000200010021-5

NPIC/R-5011/68

25X1

MISSION COVERAGE PLOTS

MISSION BX6851 16 FEBRUARY 1968

MARCH 1968

NATIONAL PHOTOGRAPHIC INTERPRETATION CENTER

Approved For Release 2003/06/24 : CIA-RDP02T06408R000200010021-5

SECRET

25X1

SECRET



INTRODUCTION

This publication contains the geographic location plots of the photography on Mission BX6851, dated 16 February 1968. These plots are presented on a WAC format that has been reduced for convenience to approximately 60 percent of the original size. The line joining the plotted frames represents the trace of the principal points of the photography and does not necessarily represent the vehicle nadir (position of the vehicle in relation to the terrain). There are 3 plot sheets in this publication arranged in ascending order by control number.

The flight-line index on page iii indicates the approximate track of the vehicle for that portion of the mission during which the camera was in operation.

TABLE OF CONTENTS

Flight-Line Index	Page iii
NPIC/P-44/68	WAC 616
NPIC/P-45/68	WAC 738
NPIC/P-46/68	WAC 617

SECRET

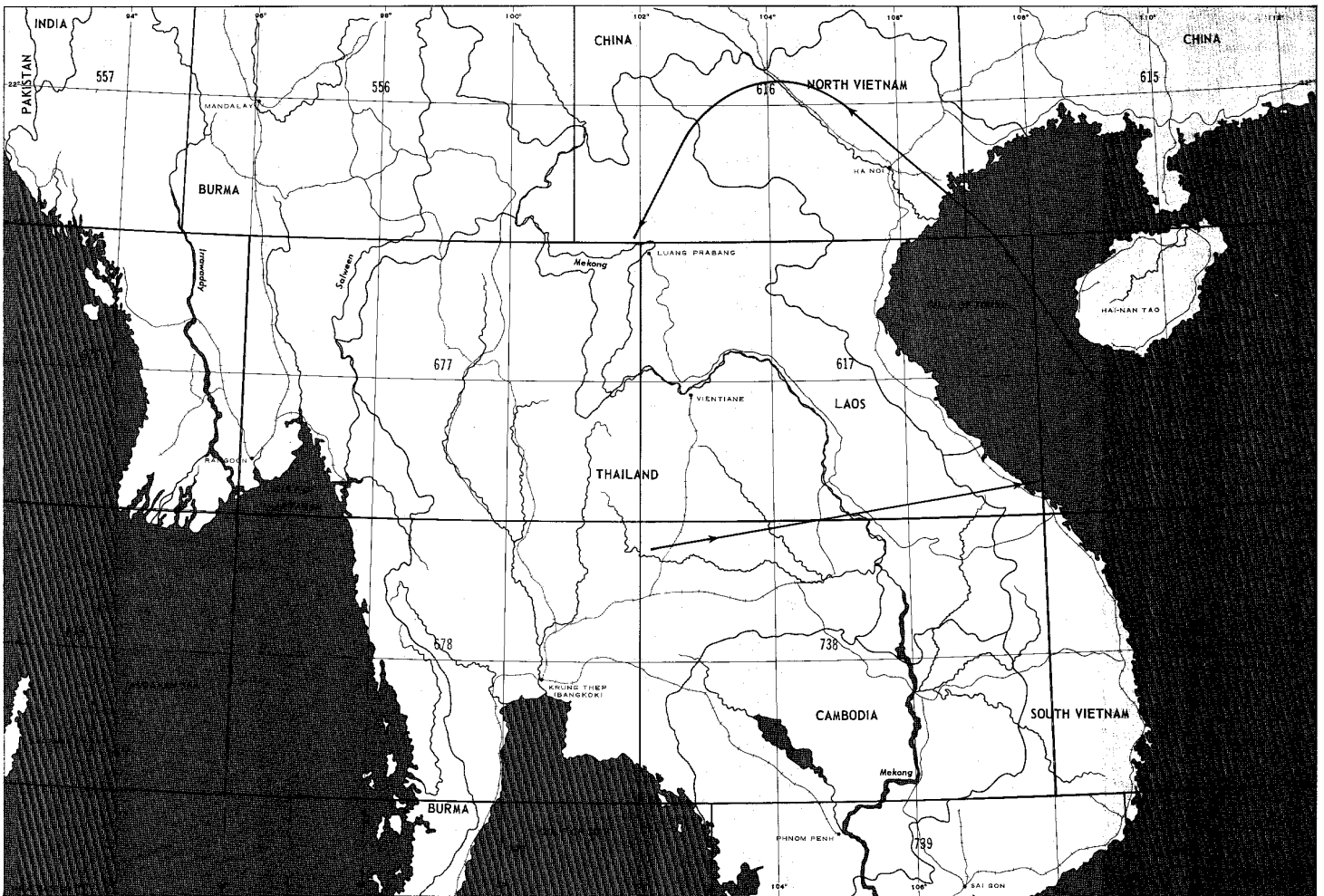


SECRET

NPIC/R-5011/68

Approved For Release 2003/06/24 : CIA-RDP02T06408R000200010021-5

25X1



MISSION FLIGHT-LINE INDEX. This map shows the approximate track of Mission BX6851, 16 February 1968.

- iii -

Approved For Release 2003/06/24 : CIA-RDP02T06408R000200010021-5

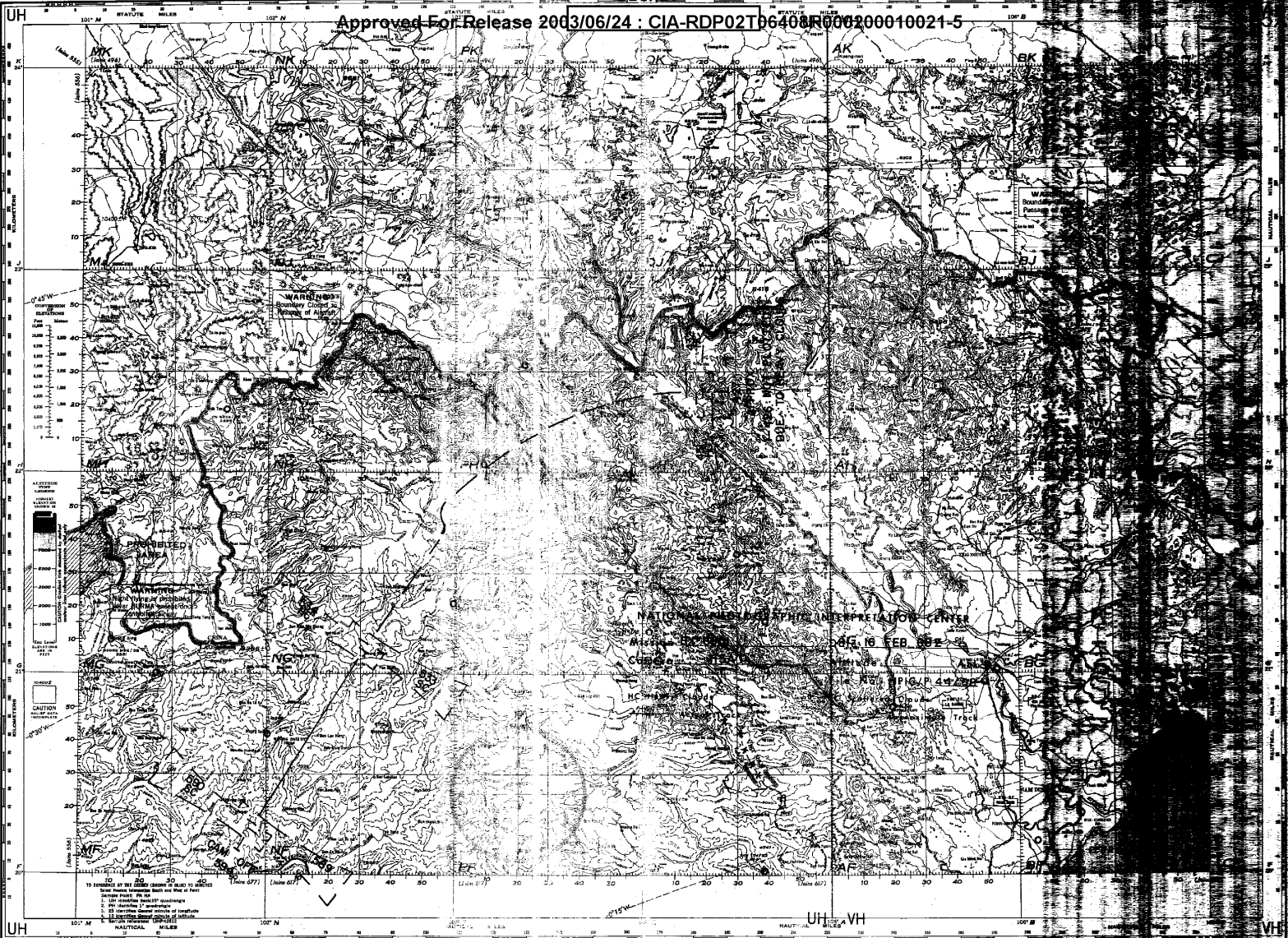
SECRET

25X1

(616) RED RIVER

AVIATION AERONAUTICAL CHART

Approved For Release 2003/06/24 : CIA-RDP02T06408R000200010021-5



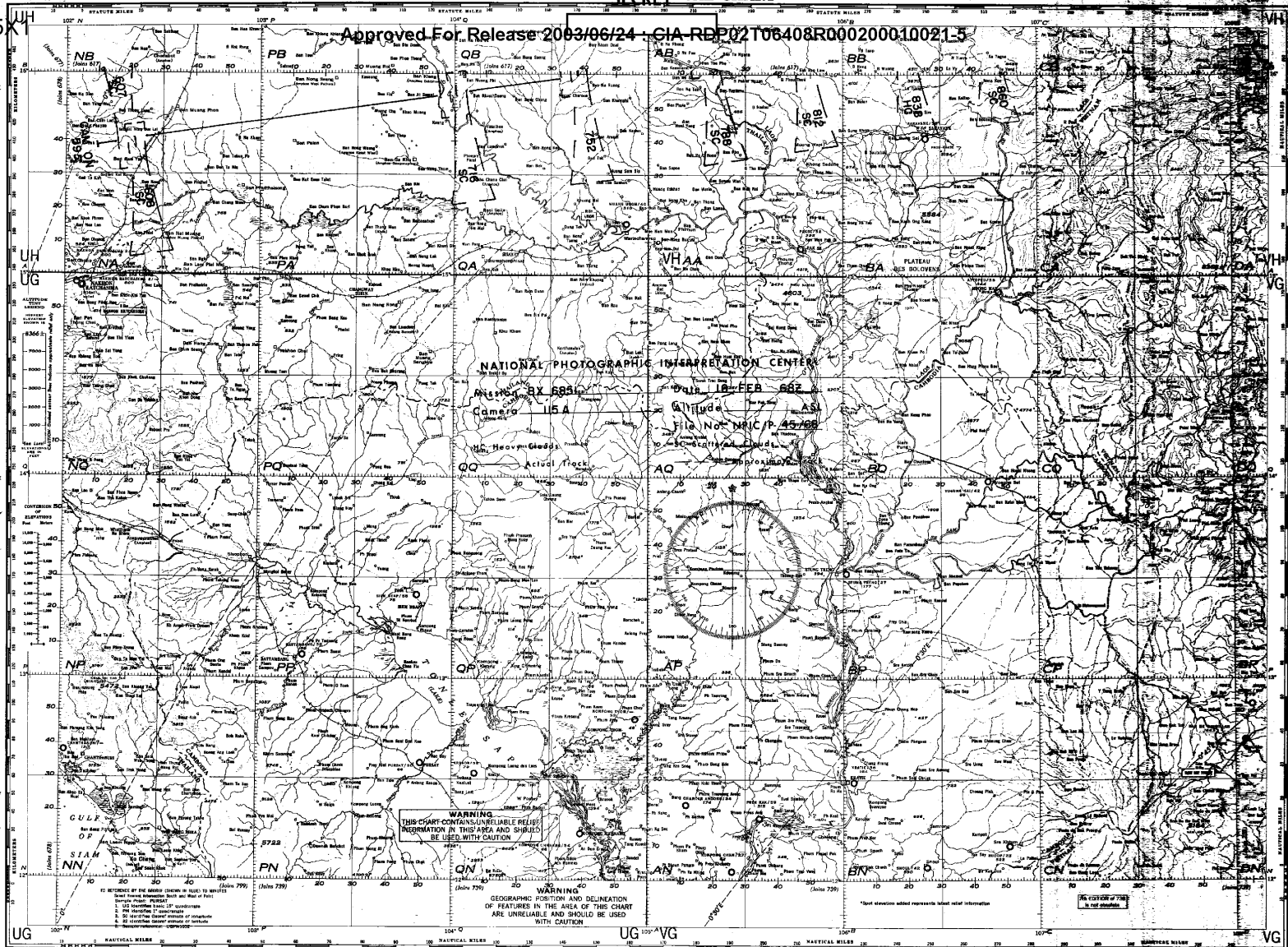
(616)

Approved For Release 2003/06/24 : CIA-RDP02T06408R000200010021-5

WORLD AERONAUTICAL CHART

NRIC/R-5011764

Approved For Release 2003/06/24 : CIA-RDP02T06408R000200010021-5



NATIONAL PHOTOGRAPHIC INTERPRETATION CENTER
Acquired BY 6881 Camera USA
Date 12 FEB 68
Altitude 4578
File No. NRIC P. 45788
Approximate

WARNING
THIS CHART CONTAINS UNRELIABLE RELIEF REPRESENTATION IN THIS AREA AND SHOULD BE USED WITH CAUTION

WARNING
GEOGRAPHIC POSITION AND DELINEATION OF FEATURES IN THE AREA OF THIS CHART ARE UNRELIABLE AND SHOULD BE USED WITH CAUTION

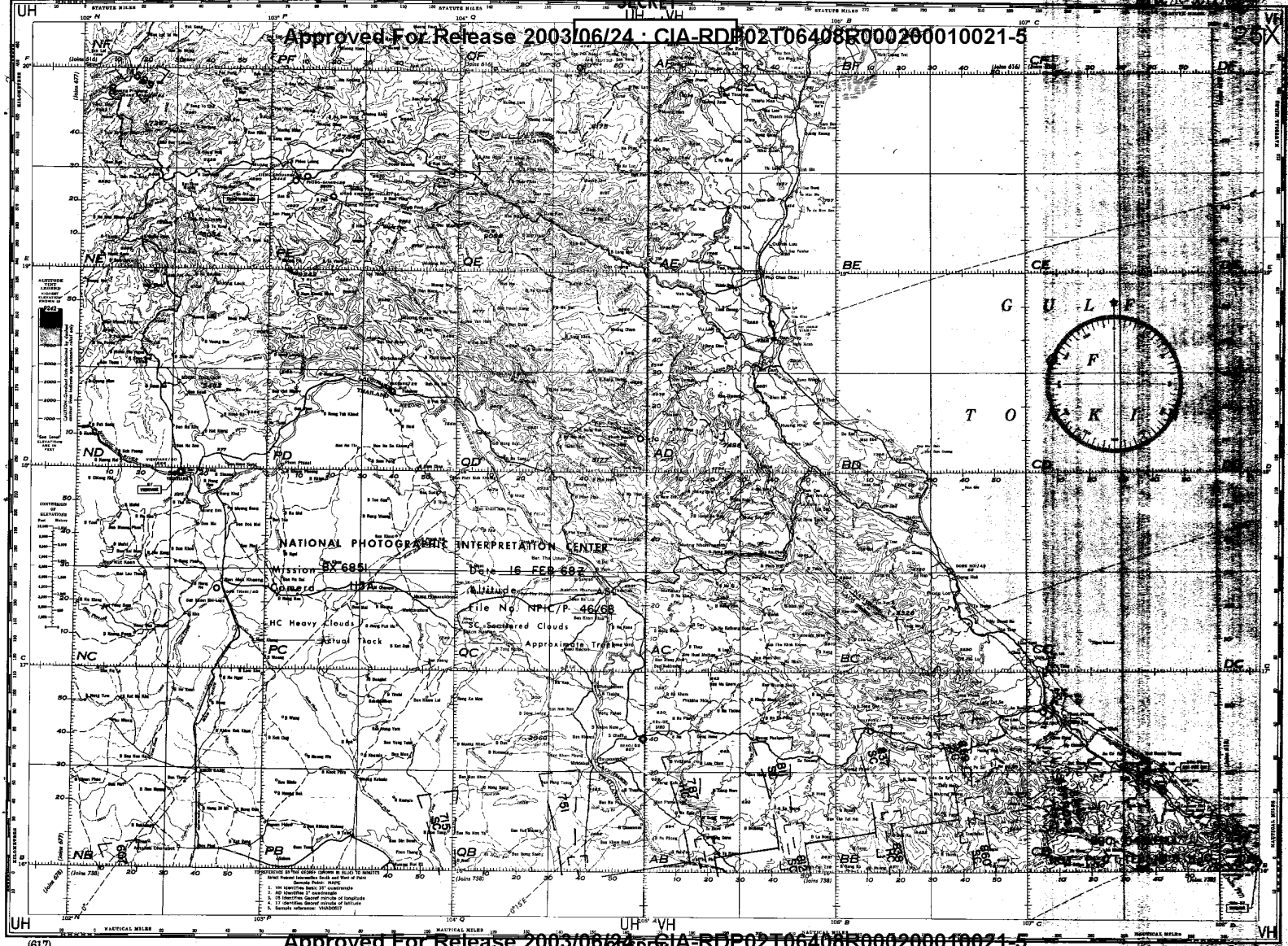
SECRET

Approved For Release 2003/06/24 : CIA-RDP02T06408R000200010021-5

LAKS SA P

Approved For Release 2003/06/24 : CIA-RDP02T06408R000200010021-5

25X



NATIONAL PHOTOGRAPHIC INTERPRETATION CENTER

Mission BX 688

Date 16 FEB 68Z

File No. NPI/P 46/68

HC Heavy Clouds

SC Scattered Clouds

AT Approximate Track

Actual Track

Scale 1:500,000

Projection: Mercator

Source: Various

Notes: 1. All altitudes in feet unless otherwise indicated.

2. All altitudes in meters unless otherwise indicated.

3. All altitudes in meters unless otherwise indicated.

4. All altitudes in meters unless otherwise indicated.

5. All altitudes in meters unless otherwise indicated.

25X1

Approved For Release 2003/06/24 : CIA-RDP02T06408R000200010021-5

Approved For Release 2003/06/24 : CIA-RDP02T06408R000200010021-5